

# Ice Flight Photos

as of 23 March 2014



# (1) Shrewsbury and Navesink Rivers

- OPEN water, no photo available.



# (1) Shrewsbury and Navesink Rivers

- OPEN water, no photo available



## (2) Sandy Hook Bay

- OPEN water, no photo available



## (3) Lower New York Bay

- OPEN water, no photo available



# (4) Upper New York Bay

- OPEN water, no photo available



## (5) Newark Bay

- OPEN water, no photo available



# (6) Throgs Neck Bridge

- OPEN water, no photo available





# (7) George Washington Bridge

- OPEN water, no photo available



# (8)Tappan Zee Bridge

- OPEN water, no photo available



# (9) West Point (Choke Point)

- OPEN water, no photo available



# (10) Newburgh Bridge

- OPEN water, no photo available



# (11) Poughkeepsie


➤ 23 MAR






# (12) Crum Elbow (Choke Point)

➤ 23 MAR



# (13) Hyde Park Anchorage (Choke Point)


➤ 23 MAR





# (14) Esopus Meadows (Choke Point)

23 MAR





# (15) Kingston

23 MAR



# (16) Saugerties

23 MAR






# (17) Silver Point (Choke Point)

23 MAR



# (18) Catskill

➤ 23 MAR





# (19) Hudson Anchorage (Choke Point)

23 MAR



# (20) Coxsackie

OPEN water, no photo available



# (21) Stuyvesant Anchorage (Choke Point)

- OPEN water, no photo available



# (22) Castleton

OPEN water, no photo available





# (23) Albany

- OPEN water, no photo available



# (24) Troy

OPEN water, no photo available

